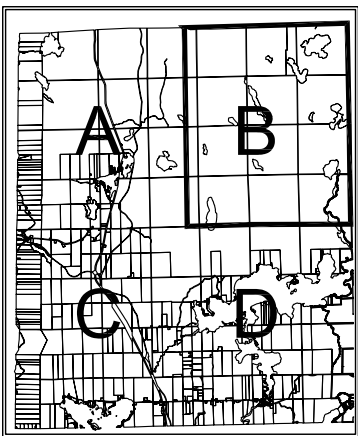
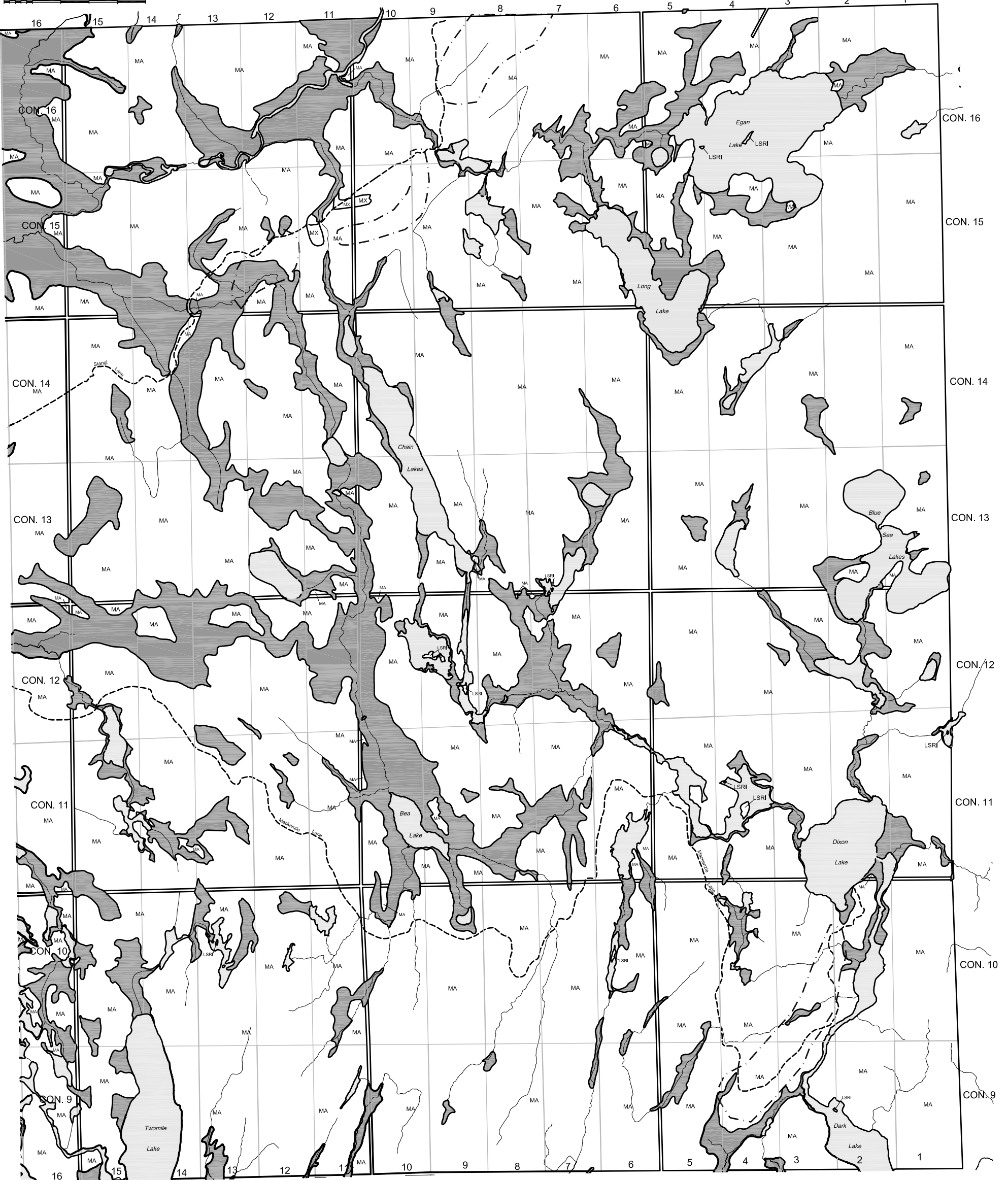


# LIMERICK TOWNSHIP

Zoning By-Law No. \_\_\_\_\_  
Schedule B



GRAPHIC SCALE  
(IN METERS)



This is Schedule 'B' to By-law No. \_\_\_\_\_  
passed this \_\_\_\_ day of \_\_\_\_\_ 2010

Signatures of Signing Officers

Reeve \_\_\_\_\_

Clerk \_\_\_\_\_

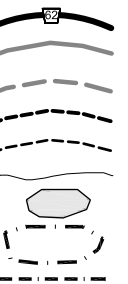
**DRAFT**

Information shown on these drawings is compiled from numerous sources and may not be complete or accurate. They are for general use only and should not replace the accuracies provided by a property survey from an Ontario Land Surveyor. Interested parties should contact the local registry office to confirm any property boundaries (including shorelines). The Municipality of Limerick is not responsible for any errors, omissions or deficiencies in these drawings.

### LEGEND

- MARGINAL AGRICULTURE MA
- RURAL RESIDENTIAL RR
- LIMITED SERVICE RESIDENTIAL LSR
- LIMITED SERVICE RESIDENTIAL ISLAND LSRI
- WATERFRONT RESIDENTIAL WR
- RESIDENTIAL FIRST DENSITY R1
- RESIDENTIAL SECOND DENSITY R2
- MULTIPLE RESIDENTIAL MR
- HAMLET COMMERCIAL HC
- RURAL COMMERCIAL RC
- RECREATIONAL RESORT COMMERCIAL RRC
- RURAL INDUSTRIAL RI
- MINERAL EXTRACTIVE MX
- MINING M
- WASTE DISPOSAL WD
- COMMUNITY FACILITY CF
- GROUP HOME GH
- OPEN SPACE OS
- ENVIRONMENTAL PROTECTION WETLAND EPW
- ENVIRONMENTAL PROTECTION

- PROVINCIAL HIGHWAY
- ROADS - MAINTAINED YEAR ROUND
- ROADS - NO WINTER MAINTENANCE
- ROADS - NOT MAINTAINED
- ROADS - PRIVATE
- WATER COURSE
- LAKES
- AREAS OF MINERAL AGGREGATE PRESERVATION
- HAMLET BOUNDARY



PETER A. JOSEPHS & ASSOCIATES  
PLANNING CONSULTANTS  
4 Dalrymple Avenue  
Peterborough, Ontario K9J 1L5  
Tel: 705-748-2109 Fax: 705-748-2519

